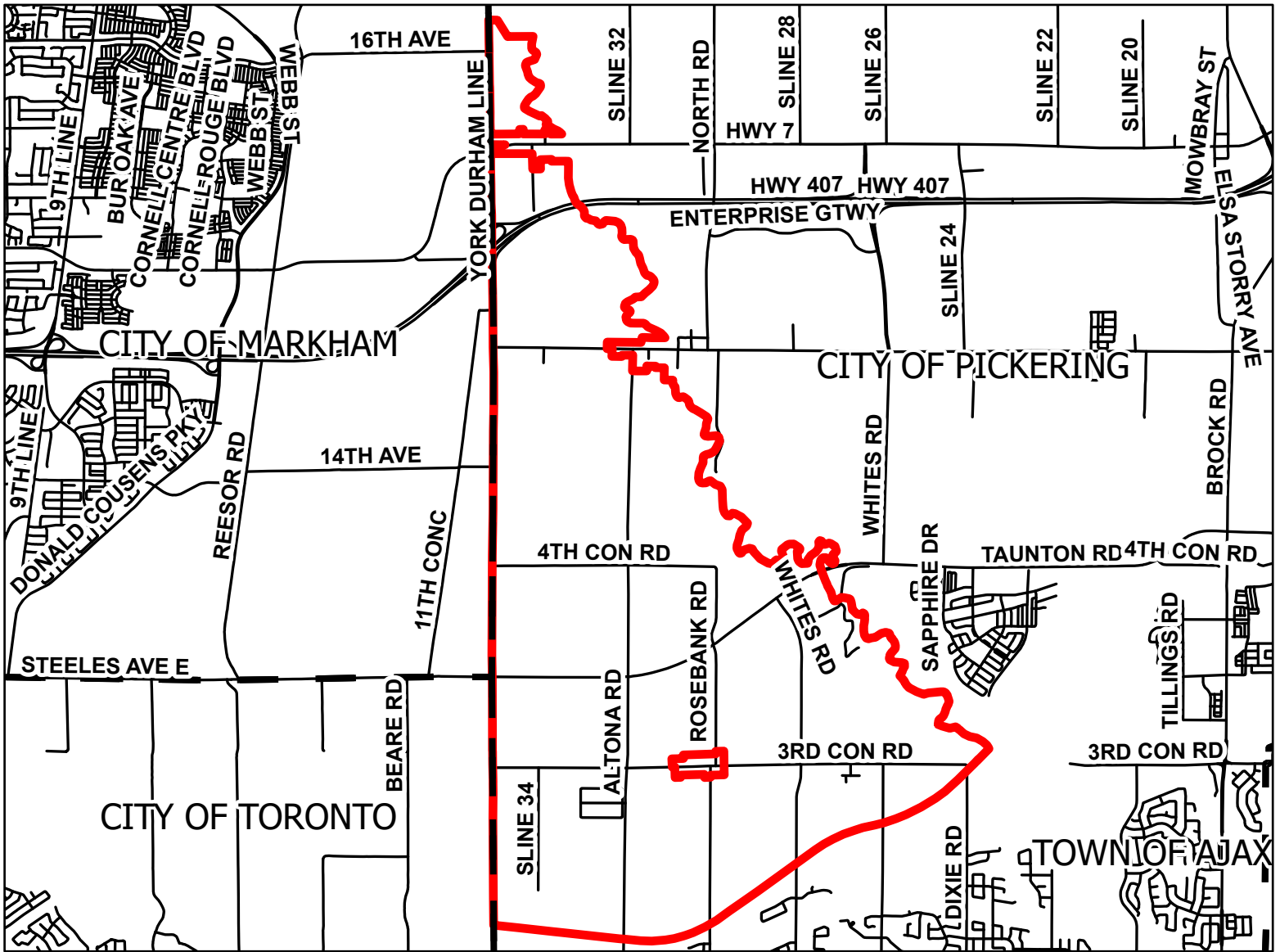





Lands Subject to Ontario Regulation 154/2003



LEGEND

-  Lands Subject to Ontario Regulation 154/2003
-  Roads
-  Municipal Boundary



Map North (Degrees): 19°E

0 0.5 1 2 Km



1 cm equals 600 metres

THIS IS NOT A PLAN OF SURVEY



Information provided by the Ministry of Municipal Affairs and Housing,
under licence with the Ministry of Natural Resources.

© 2022, King's Printer for Ontario.