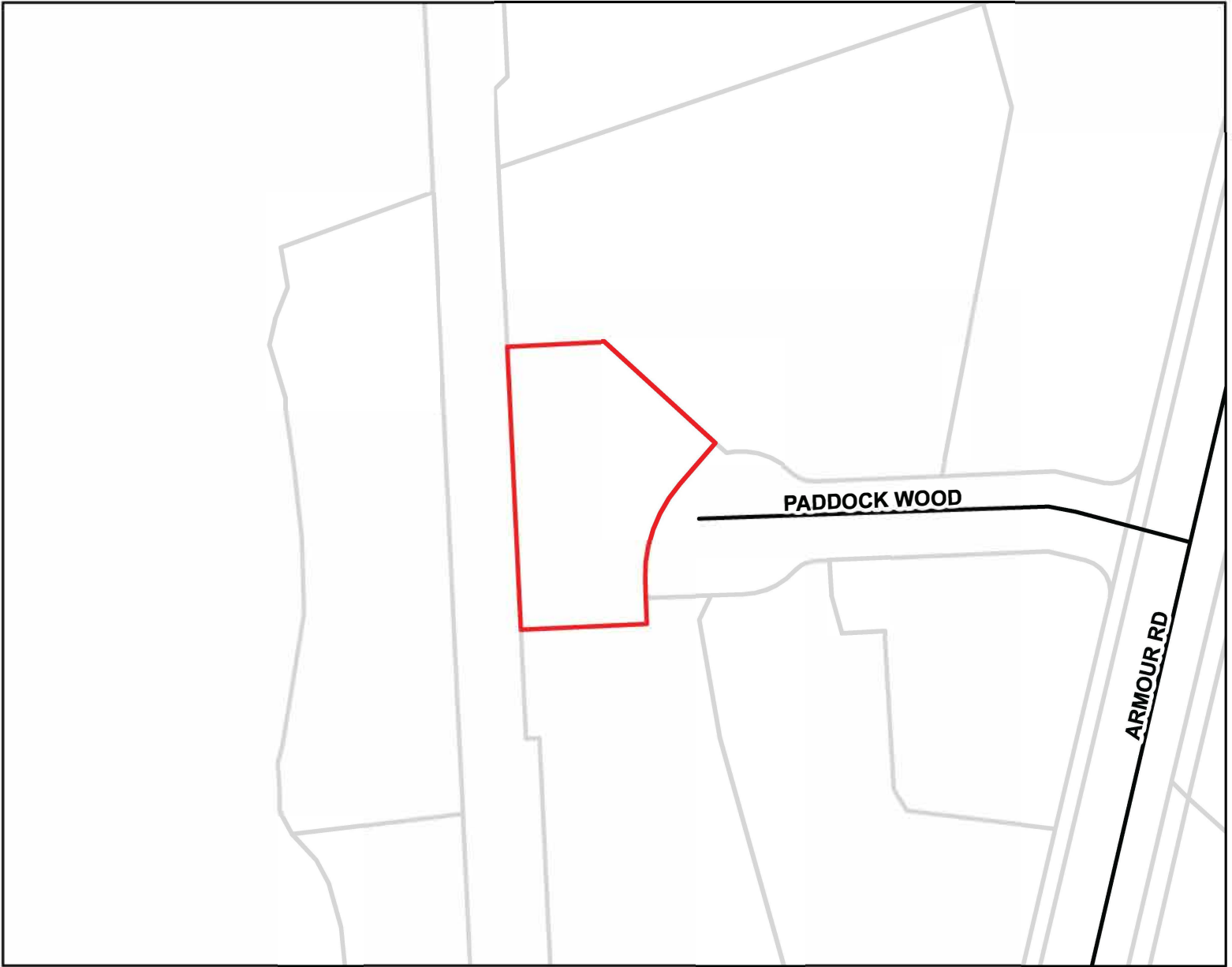


# Part of Lot 2, Concession 12 (Douro), City of Peterborough



## MAP NO. 337




Map filed at the office of the Ontario Ministry of Municipal Affairs and Housing, 777 Bay St., Toronto, Ontario, Planning Act

Ontario Regulation: 189/23

Date: July 7, 2023

Original Signed By: Minister of Municipal Affairs and Housing

## LEGEND

-  Roads
-  Parcels
-  Subject Land



Map North (Degrees): 0°

0 10 20 40

Metres

1 cm equals 15 metres

## Map Description:

The map represents no. 337 referred to in a Minister's Zoning Order. It shows lands located in, Part of Lot 2, Concession 12 (Douro), City of Peterborough. We are committed to providing accessible customer service (<https://www.ontario.ca/page/accessible-customer-service-policy>). On request, we can arrange for accessible formats and communications supports. Please contact MMAH by email ([mininfo@ontario.ca](mailto:mininfo@ontario.ca)) for regulation details.

**THIS IS NOT A PLAN OF SURVEY**  
Information provided by the Ministry of Municipal Affairs and Housing, under licence with the Ministry of Natural Resources.  
© King's Printer for Ontario, 2023.