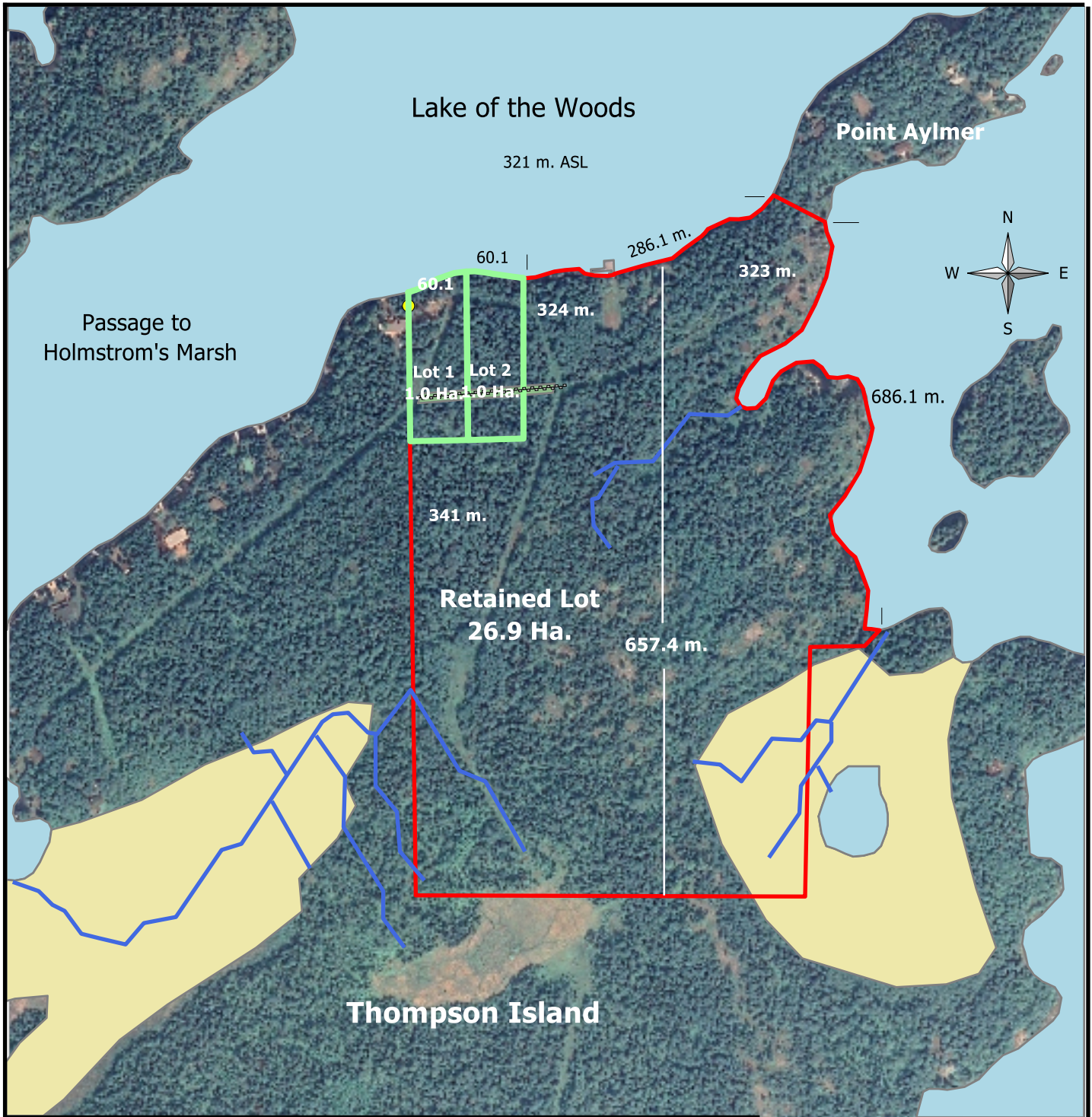


Derungs - Proposed Consent - Thompson Island, North Property Layout and Shoreline Frontages



Note: Projection UTM 18N
Datum: North American Datum
NAD 83








Scale 1:6500
0 100 m

Data Copyright: Queen's Printer for Ontario
Ministry of Natural Resources and Forestry

Prepared By: AMCLark- Natural Resources Consulting
In Partnership With: LakeLand Consulting
Rev. June 2023



LEGEND

-  Proposed New Lots
-  Derungs - Retained Lot
-  Revised Hydro Corridor
-  Revised Hydro Line
-  Lake of the Woods
-  Wetland Areas, Permanent
-  Streams Forecast