










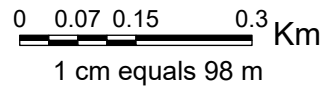
**LEGEND**



-  Greenbelt Area\*
-  Protected Countryside
-  Natural Heritage System
-  Towns/Villages
-  Urban River Valleys
-  Settlement Areas Outside the Greenbelt
-  Municipal Boundary
-  Road or Highway

- Proposed Restorations and Redesignations
-  Greenbelt Restoration
  -  Greenbelt Redesignation
  -  ORM Redesignation

NOTE: Lands within the Greenbelt Restorations and Redesignations that had been identified as NHS and/or Niagara Peninsula Tender Fruit and Grape Area as of Dec 13, 2022 would revert back to NHS and/or Niagara Grape and Tender Fruit and Grape Area.



Map North: 0°

Note: While every effort has been made to accurately depict the information, this map should not be relied on as being a precise indicator of locations of features or roads. For precise boundaries and locations of Settlement Areas, including Towns/Villages and Hamlets, the appropriate municipalities should be consulted.

Produced by and using data sources from the: Ministry of Municipal Affairs and Housing; Ministry of Northern Development, Mines, Natural Resources and Forestry; Ministry of the Environment, Conservation and Parks; and, the Ministry of Agriculture, Food and Rural Affairs.

<https://www.ontario.ca/page/accessible-customer-service-policy>  
 We are committed to providing accessible customer service. On request, we can arrange for accessible formats and communications supports. Please contact MMAH by email ([mininfo@ontario.ca](mailto:mininfo@ontario.ca)) for regulation details.

\*Ontario Regulation 59/05, as amended. © 2023, King's Printer for Ontario

