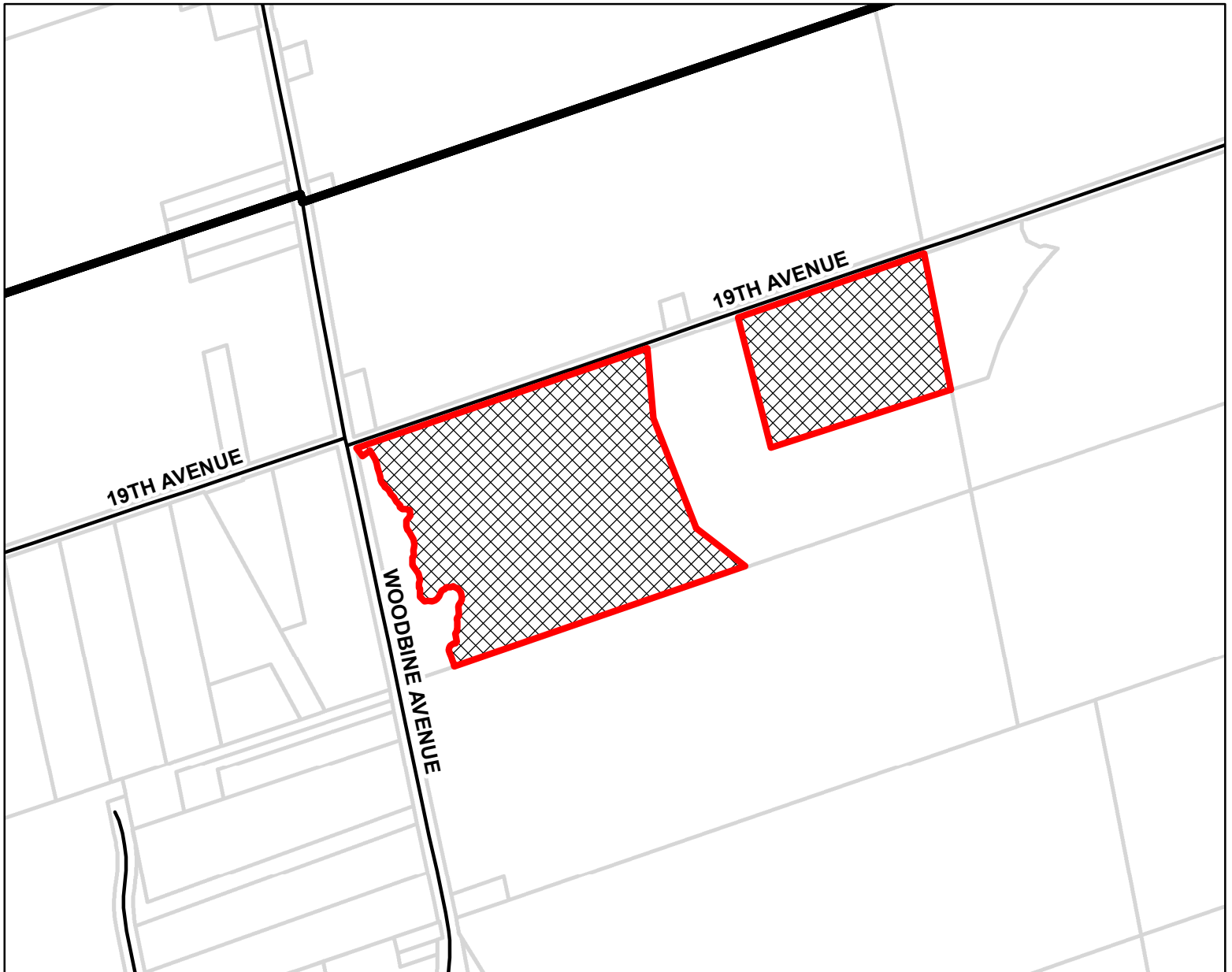


Part of Lot 30, Concession 4
City of Markham, Regional Municipality of York



MAP No. 270

Map filed at the office of the Ontario Ministry of Municipal Affairs and Housing, 777 Bay St., Toronto, Ontario,






Planning Act

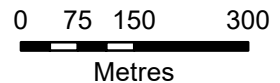
Ontario Regulation: 599/21

Date: August 27, 2021

Original Signed By: Minister of Municipal Affairs and Housing

LEGEND

-  Municipal boundary
-  Lands Subject to Zoning Order
-  Business Park
-  Roads
-  Assessment Parcel



1 centimetre equals 100 metres



Map Description:

This is map no. 270 referred to in a Minister's Zoning Order. It shows lands which are located in Part of Lot 30, Concession 4, City of Markham, Regional Municipality of York.

We are committed to providing accessible customer service

(<https://www.ontario.ca/page/accessible-customer-service-policy>).

On request, we can arrange for accessible formats and communications supports.

Please contact MMAH by email (mininfo@ontario.ca) for regulation details.

THIS IS NOT A PLAN OF SURVEY

Information provided by the Ministry of Municipal Affairs and Housing, under licence with the Ministry of Natural Resources.

© 2021, Queen's Printer for Ontario.