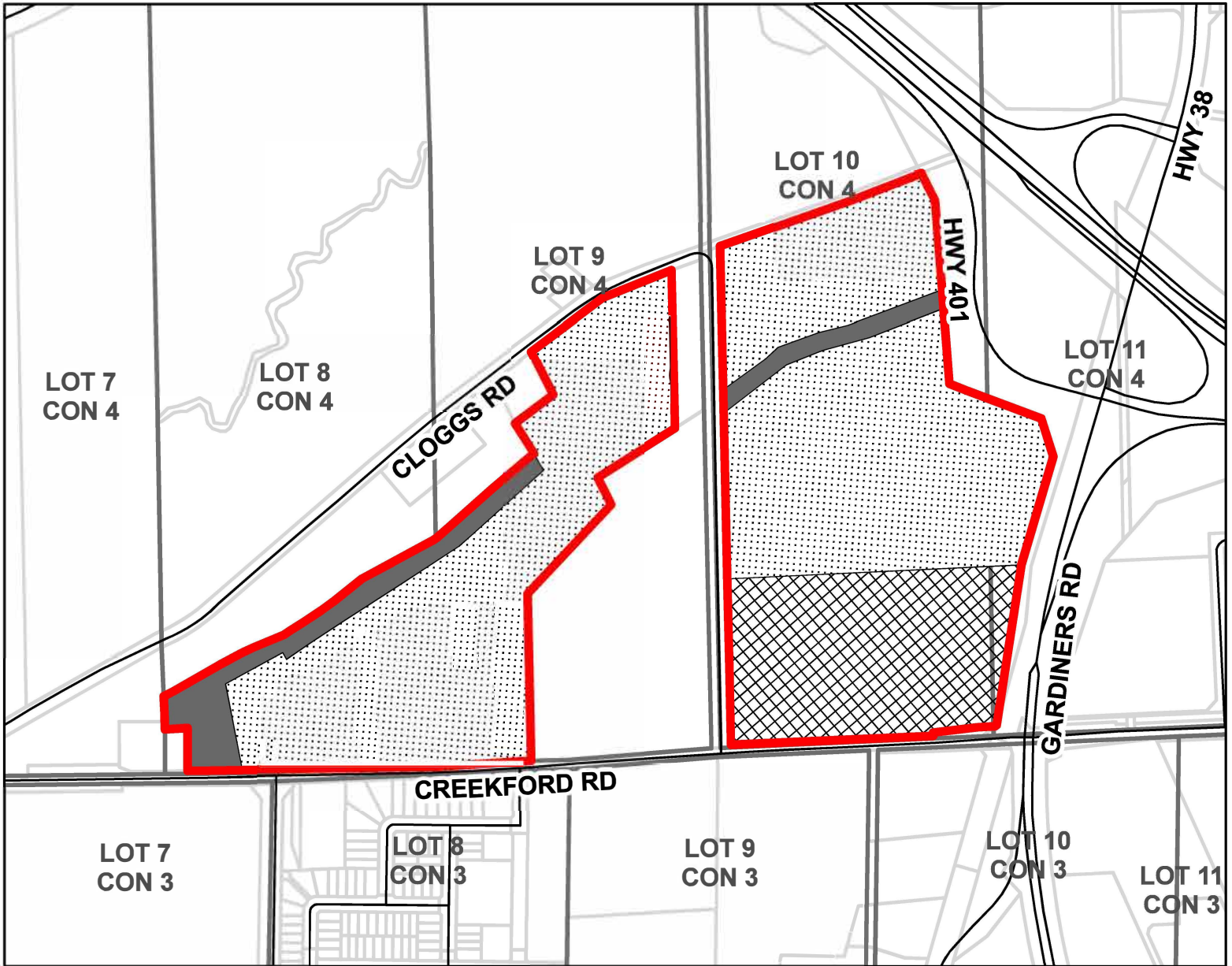


Part of Lots 8-11, Concession 4, City of Kingston



MAP No. 283







Map filed at the office of the Ontario Ministry of Municipal Affairs and Housing, 777 Bay St., Toronto, Ontario, Planning Act

Ontario Regulation: 159/22

Date: March 4, 2022

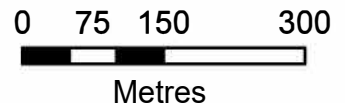
Original Signed By: Minister of Municipal Affairs and Housing

LEGEND

-  Land Subject to Zoning Order
-  Business Park Industrial 1 Zone
-  Business Park Industrial 2 Zone
-  Open Space Zone
-  Roads
-  Parcels



Map North (Degrees): 4.48° E



1 cm equals 80 metres

Map Description:

This is map no. 283 referred to in a Minister's Zoning Order. It shows lands which are located in Part of Lots 8-11, Concession 4, City of Kingston. We are committed to providing accessible customer service (<https://www.ontario.ca/page/accessible-customer-service-policy>). On request, we can arrange for accessible formats and communications supports. Please contact MMAH by email (mininfo@ontario.ca) for regulation details.

THIS IS NOT A PLAN OF SURVEY

Information provided by the Ministry of Municipal Affairs and Housing, under licence with the Ministry of Natural Resources.
©2021, Queen's Printer for Ontario.