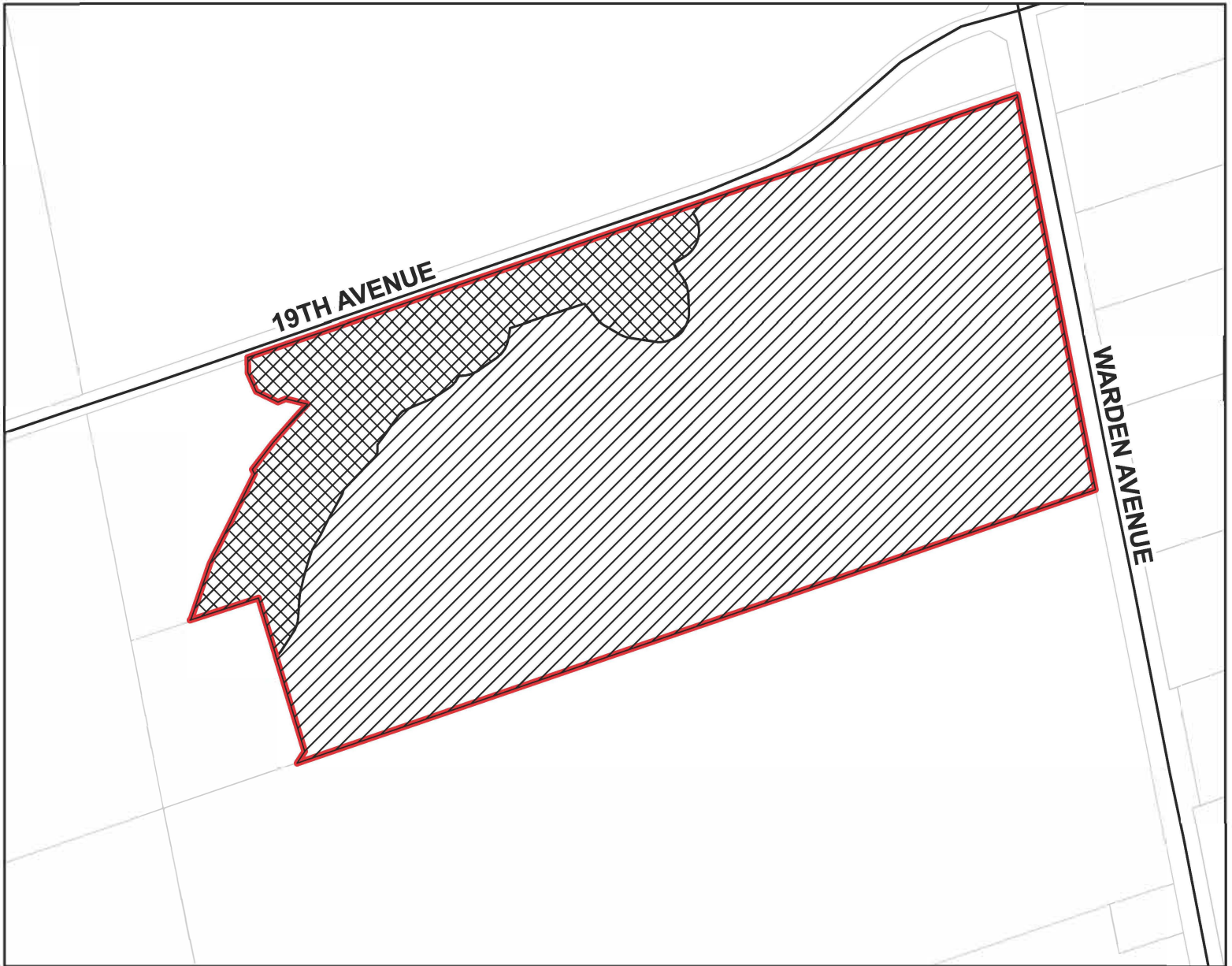


Part of Lot 30, Concession 4, City of Markham, Regional Municipality of York



MAP NO. 307

Map filed at the office of the Ontario Ministry of Municipal Affairs and Housing, 777 Bay St., Toronto, Ontario,






Planning Act

Ontario Regulation: 482/22

Date: September 9, 2022

Original Signed By: Minister of Municipal Affairs and Housing

LEGEND

-  Roads
-  Parcels
-  Greenway Zone
-  Business Park Zone
-  Lands Subject to Zoning Order



Map North (Degrees): 0°

0 100 200

Metres

1 cm equals 60 metres

Map Description:

The map represents no. 307 referred to in a Minister's Zoning Order. It shows lands located in, Part of Lot 30, Concession 4, City of Markham, Regional Municipality of York. We are committed to providing accessible customer service (<https://www.ontario.ca/page/accessible-customer-service-policy>). On request, we can arrange for accessible formats and communications supports. Please contact MMAH by email (mininfo@ontario.ca) for regulation details.

THIS IS NOT A PLAN OF SURVEY
Information provided by the
Ministry of Municipal Affairs and Housing,
under licence with the
Ministry of Natural Resources and Forestry.
© 2022, Queen's Printer for Ontario.