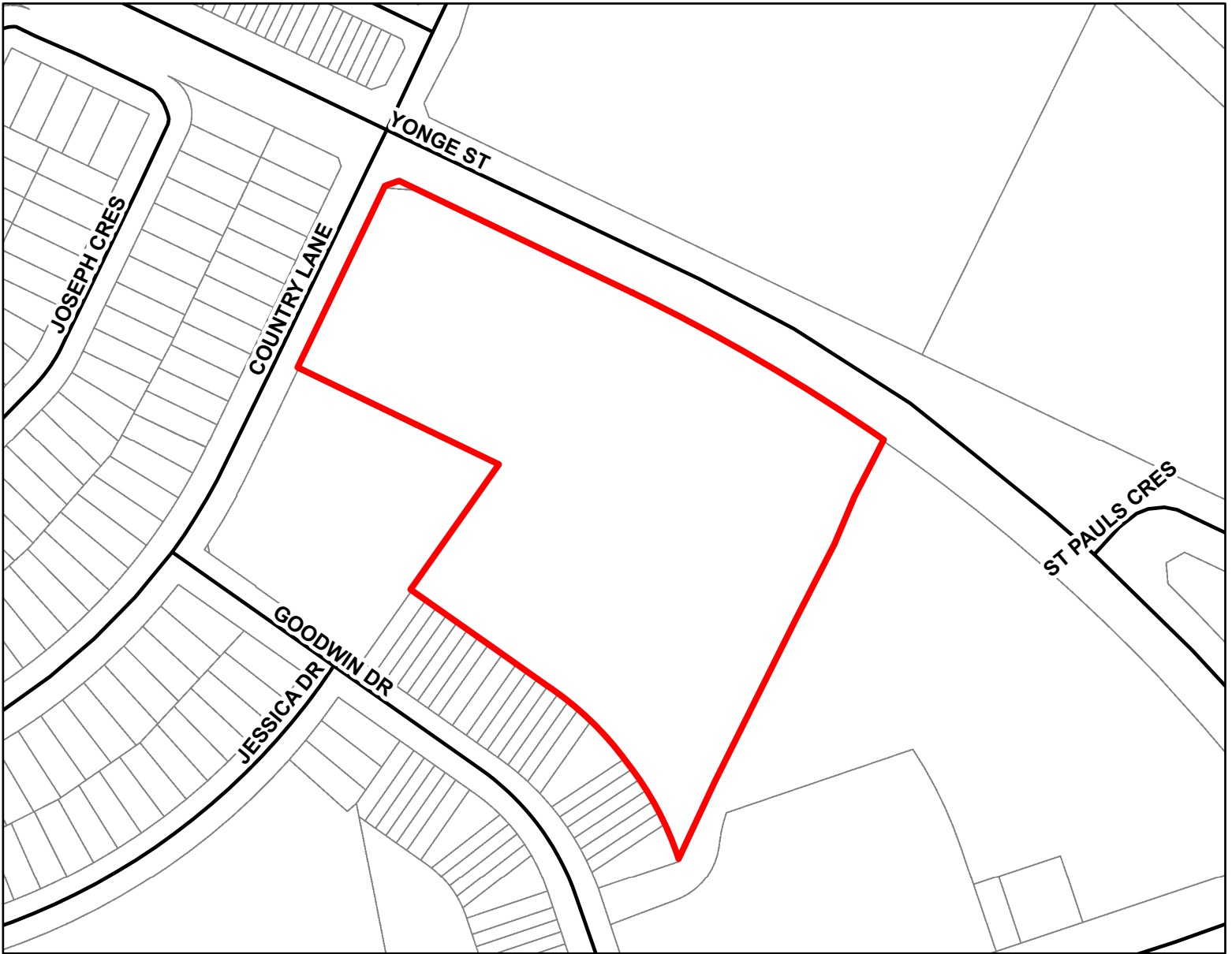


Part of Block 19, on Registered Plan 51M832, designated as Part 1 on Reference Plan 51R-44107, City of Barrie



MAP NO. 328

Map filed at the office of the Ontario Ministry of Municipal Affairs and Housing, 777 Bay St., Toronto, Ontario,




Planning Act

Ontario Regulation: 304/24

Date: July 26, 2024

Original Regulation Signed By:
Minister of Municipal Affairs and Housing

LEGEND

-  Roads
-  Subject Lands
-  Parcels



Map North (Degrees): 0°

0 20 40 80

Metres

1 cm equals 28 metres

Map Description:

This is map no. 328 referred to in a Minister's Zoning Order. It shows lands which is Part of Block 19, on Registered Plan 51M832, designated as Part 1 on Reference Plan 51R-44107, City of Barrie

We are committed to providing accessible customer service (<https://www.ontario.ca/page/accessible-customer-service-policy>).

On request, we can arrange for accessible formats and communications supports. Please contact MMAH by email (mininfo@ontario.ca) for regulation details.

THIS IS NOT A PLAN OF SURVEY

Information provided by the Ministry of Municipal Affairs and Housing, under licence with the Ministry of Natural Resources.
© King's Printer for Ontario, 2024.