






KEY MAP: NTS

-  AREA WITHIN URBAN CENTRE
-  AREAS SUBJECT TO URBAN BOUNDARY EXPANSION REQUEST
-  REMOVE FROM URBAN AREA 0.56 AC
-  RESIDENTIAL LOTS
-  PROPOSED SWM POND AREA

SCALE: 1:2000
 DRAWN BY: AE DATE: MAY 2022
 PROJECT: 41 PARK ST W, CLIFFORD

PROponent: